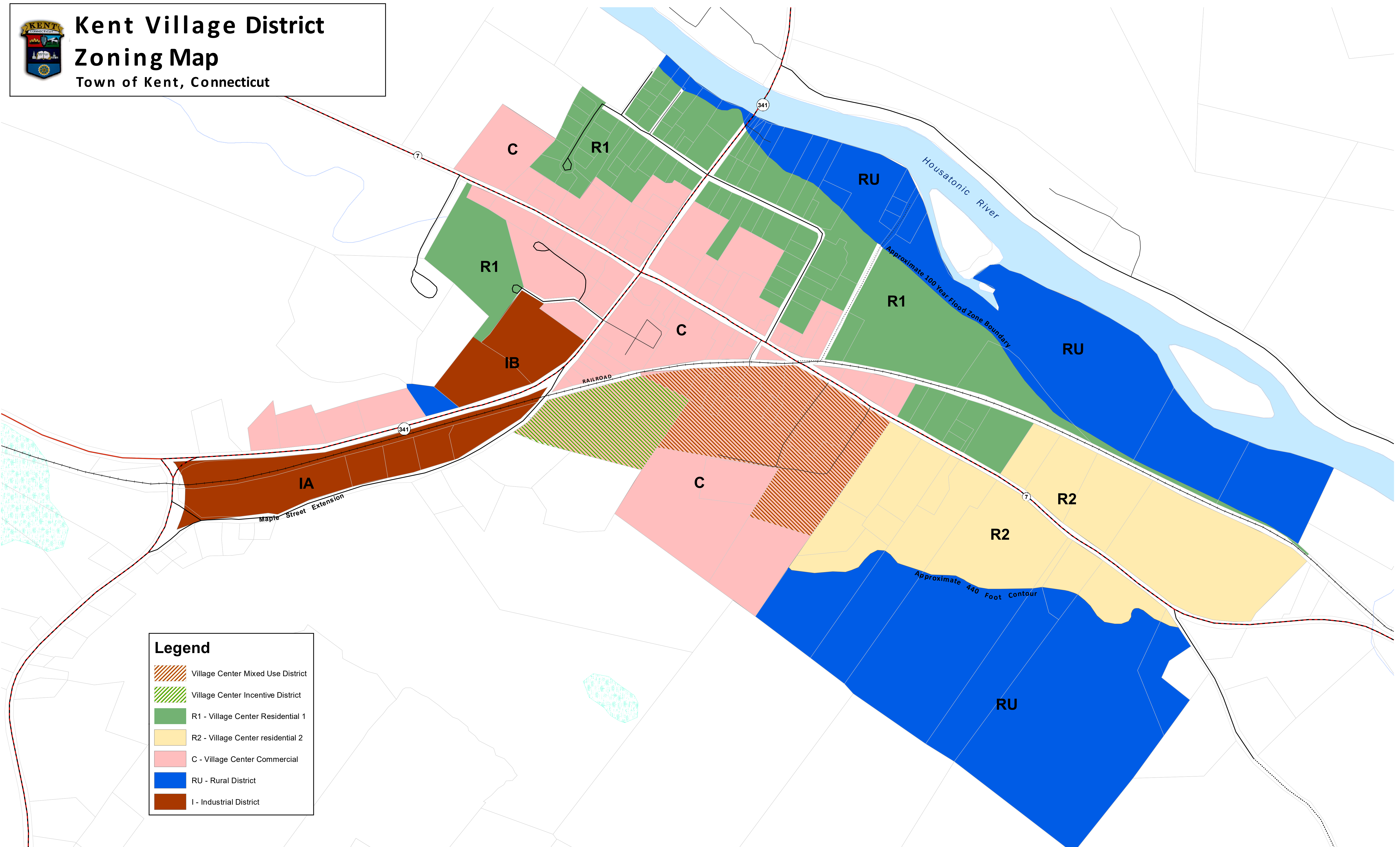











Kent Village District Zoning Map

Town of Kent, Connecticut



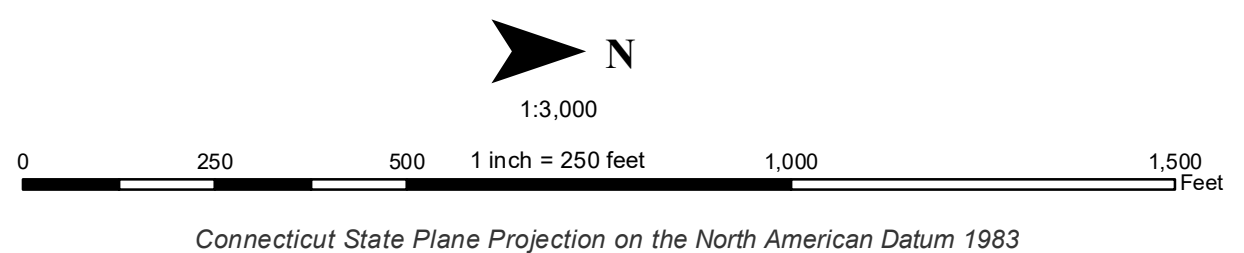
Legend

-  Village Center Mixed Use District
-  Village Center Incentive District
-  R1 - Village Center Residential 1
-  R2 - Village Center residential 2
-  C - Village Center Commercial
-  RU - Rural District
-  I - Industrial District

Data Sources:
 Parcel Boundaries: Town of Kent & HVA (2017)
 Roads, Watercourses & Waterbodies: CT DEEP
 Aquifer Protection Overlay: CT DEEP Geology (2008)

This map is based on zoning maps prepared by Richard J Adams. Zoning layers were updated in 2018 and additional data was provided by The Town of Kent and Housatonic Valley Association.

Note:
 The planning and zoning regulations apply to all land within the Town of Kent unless otherwise prohibited by Federal or State law or Town of Kent Ordinance.



Effective Date: 07/01/2018



Map created by:
 Stacy Deming, GISP
 GIS Manager
 hvamaps@gmail.com
 Housatonic Valley Association
 150 Kent Road
 Cornwall Bridge, CT
 06754
 www.hvatoday.org